

CASTLEARMSTRONG














LEABEG

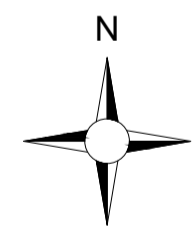
CASTLEARMSTRONG

LEABEG

- Project Design Drawing Notes**
1. Drawings issued are for planning application purposes only.
 2. Drawings not to be used for construction/contract conditions.
 3. Copyright, all rights reserved. No part herewith may be copied or reproduced partially or wholly in any form whatsoever without the prior notice of the copyright owner McCarthy Keville O'Sullivan.
 4. Do not scale off this drawing. Figured metric dimensions only should be taken off this drawing.
 5. All contractors, whether main or sub-contractors, must visit the site and are responsible for taking and checking any and all dimensions and levels that relate to the works.
 6. The use of or reliance upon this drawing shall be deemed to be acceptance of these conditions of use unless otherwise agreed in writing, such written agreement to be sought from and issued by the copyright holder to the use or reliance upon this drawing.
 7. Layout plans show typical Turbine rotor diameter as per turbine drawing.
 8. Final levels may vary depending on local ground conditions.

Drawing Legend

-  Planning Application Boundary
-  Proposed Road
-  Proposed Upgrades to Existing Roads for Amenity Track
-  Proposed New Amenity Track
-  Soft Levelled Area
-  Hardstand
-  Turbine Foundation
-  Turbine Sweep Area
-  Passing Bay
-  Watercourses
-  Electrical Cable Trench Type 01
Total Distance 6261m
-  Electrical Cable Trench Type 02
Total Distance 3525m
-  Temporary Works Area



PROJECT TITLE:
Lemanaghan Wind Farm, Co. Offaly

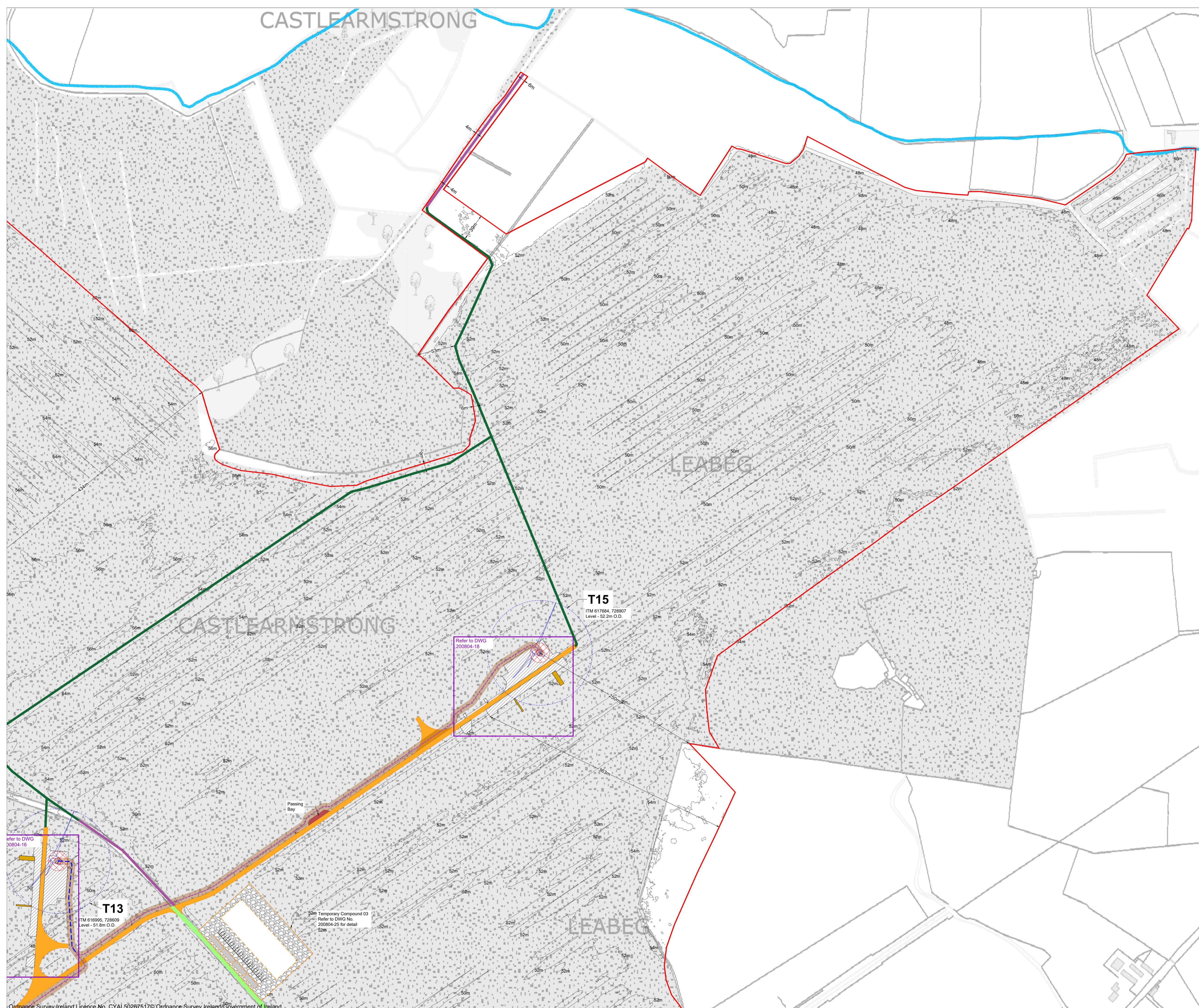
DRAWING TITLE:
**Site Layout Plan Sheet 08 of 10
(1:2,500)**

| | | |
|---------------|---------------------|---------------------|
| PROJECT No.: | DRAWING No.: | SCALE: |
| 200804 | 200804 - 03H | 1:2,500 @ A1 |
| DRAWN BY: | CHECKED BY: | DATE: |
| GO | RD | 23.03.2026 |
| | | REVISION: |
| | | D04 |

OS SHEET No.:
3302, 3303, 3304, 3365, 3366, 3367, 3428, 3429, 3430



Email: info@www.mkoireland.ie / Website: www.mkoireland.ie



Refer to DWG No. 200804-16

T13
ITM 616995, 728509
Level - 51.8m O.D.

Refer to DWG No. 200804-18

50m Temporary Compound 03
Refer to DWG No. 200804-05 for detail